





**Key to Restriction Types Displayed**

-  **Proposed No Stopping - Red Route**  
Mon-Fri 8.15am-9.15am and 2.45pm-3.30pm
-  **Proposed No Stopping**  
**At Any Time - Red Route**
-  **Proposed Unrestricted 4 Wheel**  
**Pavement Parking Bays**
-  **Existing Restrictions**

This map is reproduced from Ordnance Survey material with the permission of Ordnance Survey on behalf of the Controller of Her Majesty's Stationery Office © Crown Copyright. Unauthorised reproduction infringes Crown copyright and may lead to prosecution or civil proceedings. Essex County Council Licence No: LA 077070 2022



DRAWING TITLE	
<b>Stanford Road Area</b>	
SCALE	1 : 950 @ A3
DATE	06/06/2022
DRAWING No.	2022_CBC31_SRA_v3
DRAWN BY	BOM